

# Monthly Noise Monitoring Assessment

Tomingley Gold Mine, February 2020

Prepared for: Tomingley Gold Operations Pty Limited  
March 2020  
MAC160270RP40



# Document Information

## Monthly Noise Monitoring Assessment

### Tomingley Gold Mine, February 2020

Prepared for: Tomingley Gold Operations Pty Limited



**Prepared by:** Muller Acoustic Consulting Pty Ltd

PO Box 262, Newcastle NSW 2300

ABN: 36 602 225 132

P: +61 2 4920 1833

[www.mulleracoustic.com](http://www.mulleracoustic.com)

Document ID	Status	Date	Prepared By	Signed	Reviewed By	Signed
MAC160270RP40	Final	9 March 2020	Nicholas Shipman		Oliver Muller	

#### DISCLAIMER

All documents produced by Muller Acoustic Consulting Pty Ltd (MAC) are prepared for a particular client's requirements and are based on a specific scope, circumstances and limitations derived between MAC and the client. Information and/or report(s) prepared by MAC may not be suitable for uses other than the original intended objective. No parties other than the client should use or reproduce any information and/or report(s) without obtaining permission from MAC. Any information and/or documents prepared by MAC is not to be reproduced, presented or reviewed except in full.

**CONTENTS**

1 INTRODUCTION .....5

2 ENVIRONMENTAL PROTECTION LICENSE NOISE LIMITS.....7

3 METHODOLOGY .....9

    3.1 LOCALITY .....9

    3.2 ASSESSMENT METHODOLOGY .....9

4 RESULTS ..... 11

    4.1 ASSESSMENT RESULTS - LOCATION R2..... 11

    4.2 ASSESSMENT RESULTS - LOCATION R3/R29 ..... 12

    4.3 ASSESSMENT RESULTS - LOCATION R4..... 13

    4.4 ASSESSMENT RESULTS - LOCATION R5..... 14

    4.5 ASSESSMENT RESULTS - LOCATION R6..... 15

    4.6 ASSESSMENT RESULTS - LOCATION R23..... 16

5 DISCUSSION ..... 17

    5.1 DISCUSSION OF RESULTS - LOCATION R2 ..... 17

    5.2 DISCUSSION OF RESULTS - LOCATION R3/R29..... 17

    5.3 DISCUSSION OF RESULTS - LOCATION R4 ..... 17

    5.4 DISCUSSION OF RESULTS - LOCATION R5 ..... 17

    5.5 DISCUSSION OF RESULTS - LOCATION R6 ..... 17

    5.6 DISCUSSION OF RESULTS - LOCATION R23 ..... 18

6 COMPARISON OF ATTENDED AND UNATTENDED MONITORING RESULTS ..... 19

7 CONCLUSION ..... 21

APPENDIX A - GLOSSARY OF TERMS

*This page has been intentionally left blank*

# 1 Introduction

Muller Acoustic Consulting Pty Ltd (MAC) has been commissioned by Tomingley Gold Operations Pty Ltd (TGO) to complete a Noise Monitoring Assessment (NMA) for Tomingley Gold Mine ('the mine'), Tomingley, NSW.

The NMA involved quantifying the noise contribution of the mine by direct attended measurements to determine mining noise emissions so that effective management and controls can be implemented where required. The monitoring has been conducted in accordance with the TGO Noise Management Plan and in general accordance with Conditions L4.2 to L4.7 of the EPL at six representative receiver locations. It is noted that this assessment has been completed as part of an internal noise management initiative and does not form part of the annual noise monitoring program to address conditions of the Environmental Protection License (EPL).

The assessment has been conducted in accordance with the following documents:

- NSW Environment Protection Authority (EPA), Noise Policy for Industry (NPI) 2017;
- Environment Protection Licence EPL 20169 (EPL); and
- Australian Standard AS 1055:2018 - Acoustics - Description and measurement of environmental noise - General Procedures.

A glossary of terms, definitions and abbreviations used in this report is provided in **Appendix A**.

*This page has been intentionally left blank*

## 2 Environmental Protection License Noise Limits

Historic assessments for the mine categorise receivers into Noise Assessment Groups (NAGs). The NAGs were derived based on ambient noise data that controlled receiver RBLs.

**Table 1** reproduces the operational and sleep disturbance noise limits for assessed receivers referenced from the EPL that have been adopted for this NMA and are consistent with historic EPL monitoring locations.

Table 1 Noise Limits, dBA					
Noise Assessment Group	Receivers	Day	Evening	Night	
		LAeq(15min)	LAeq(15min)	LAeq(15min)	LA1(1min)
NAG A	R4, R5, R6	35	35	35	45
NAG B	R2	36	35	35	45
NAG C	R3, R29	45	35	35	45
NAG D	R23	43	38	36	46

Note: Refer to figure in Appendix 4 of Project Approval 09-0155 for noise locations. However, these criteria do not apply if the Proponent has an agreement with the relevant owner(s) of these residences / land to generate higher noise levels, and the Proponent has advised the Department of Planning and Infrastructure and EPA in writing of the terms of this agreement.

*This page has been intentionally left blank*



### 3 Methodology

#### 3.1 Locality

TGO is located to the south of the village of Tomingley, NSW. Receivers in the locality surrounding the mine are primarily rural/residential and for consistency the naming conventions for each receiver have been retained from historic noise assessments. The monitoring locations with respect to the mine are presented in the locality plan shown in **Figure 1**.

#### 3.2 Assessment Methodology

The attended noise survey was conducted in general accordance with the procedures described in Australian Standard AS 1055:2018, "Acoustics - Description and Measurement of Environmental Noise" and the EPL. Measurements were carried out using Svantek Type 1, 971 noise analyser between Tuesday 18 February 2020 and Thursday 20 February 2020. The acoustic instrumentation used carries current NATA calibration and complies with AS/NZS IEC 61672.1-2019-Electroacoustics - Sound level meters - Specifications. Calibration of all instrumentation was checked prior to and following measurements. Drift in calibration did not exceed  $\pm 0.5$  dBA.

Both evening and night measurements were of 15 minutes duration. Where possible, throughout each survey the operator quantified the contribution of each significant noise source. Extraneous noise sources were excluded from the analysis to calculate the  $L_{Aeq}(15min)$  mine noise contribution for comparison against the relevant EPL limit.

Prevailing meteorological conditions for the monitoring period were sourced from TGO's meteorological station and analysed in accordance with Appendix E4 of the NPI to determine the stability category present at the time of each measured sample. This was undertaken to determine applicability of results in accordance with Condition L4.3 of the EPL. Results obtained during non-prevailing meteorological conditions (ie F Class Stability in conjunction with a 2m/s drainage or G Class Stability) are considered not applicable against the EPL criteria.

KEY



MINE SITE BOUNDARY



ASSESSED RECEPTORS



BROOKLANDS UNATTENDED



FIGURE 1 - LOCALITY PLAN AND ASSESSMENT LOCATIONS

TOMINGLEY GOLD MINE EPL NOISE MONITORING

REF: MAC160270



## 4 Results

The monitoring and assessment results are presented in individual tables for each assessment location.

### 4.1 Assessment Results - Location R2

The results of the attended noise measurements at location R2 for the February 2020 survey are summarised in **Table 2** with the relevant EPL limits, the calculated mining noise contribution and prevailing meteorological conditions at the time of each measurement.

Table 2 Operator-Attended Noise Survey Results – Location R2							
Date	Time (hrs)	Descriptor (dBA re 20 $\mu$ Pa)			EPL Limit	Meteorology <sup>1</sup>	Description and SPL, dBA
		L <sub>Amax</sub>	L <sub>Aeq</sub>	L <sub>A90</sub>			
18/02/2020 (Evening)	21:30	52	40	30	35	WD: E	Wind 34-52
						WS: 1m/s	Insects 34-36
						Stab Class: D	TGO Inaudible
TGO Site L <sub>Aeq</sub> (15min) Contribution							<35
18/02/2020 (Night)	22:00	47	34	27	35	WD: E	Wind 27-47
						WS: 1m/s	Insects 27-29
						Stab Class: D	Livestock <34 TGO Inaudible
TGO Site L <sub>Aeq</sub> (15min) Contribution							<35
19/02/2020 (Evening)	19:27	65	54	48	35	WD: SE	Wind 46-56
						WS: 2.5m/s	Traffic 49-65
						Stab Class: D	Birds <46 TGO Inaudible
TGO Site L <sub>Aeq</sub> (15min) Contribution							<35
19/02/2020 (Night)	11:46	52	29	26	35	WD: SE	Traffic 27-52
						WS: 1m/s	Wind 31-34
						Stab Class: D	TGO Inaudible
TGO Site L <sub>Aeq</sub> (15min) Contribution							<35
20/02/2020 (Evening)	21:24	72	44	22	35	WD: S	TGO reverse alarms 24-27
						WS: 0.5m/s	TGO crushing 24-29
						Stab Class: D	Dog 28-34 Traffic 28-72
TGO Site L <sub>Aeq</sub> (15min) Contribution							29
20/02/2020 (Night)	22:01	51	24	22	35	WD: S	TGO reverse alarms 22-32
						WS: 1m/s	Wind 26-51
						Stab Class: D	
TGO Site L <sub>Aeq</sub> (15min) Contribution							30

Note 1: Meteorological data obtained from TGO's on-site weather station or by direct measurement by the operator.

## 4.2 Assessment Results - Location R3/R29

The results of the attended noise measurements at location R3/R29 for the February 2020 survey are summarised in **Table 3** with the relevant EPL limits, the calculated mining noise contribution and prevailing meteorological conditions at the time of each measurement.

**Table 3 Operator-Attended Noise Survey Results – Location R3/R29**

Date	Time (hrs)	Descriptor (dBA re 20 µPa)			EPL Limit	Meteorology <sup>1</sup>	Description and SPL, dBA
		L <sub>Amax</sub>	L <sub>Aeq</sub>	L <sub>A90</sub>			
18/02/2020 (Evening)	20:48	85	65	39	35	WD: E	Traffic 36-84
						WS: 2m/s	Wind 36-46
Stab Class: D							TGO Inaudible
TGO Site L <sub>Aeq</sub> (15min) Contribution							<35
18/02/2020 (Night)	22:42	84	67	46	35	WD: E	Traffic 31-83
						WS: 2m/s	Wind 31-36
Stab Class: D							TGO Inaudible
TGO Site L <sub>Aeq</sub> (15min) Contribution							<35
19/02/2020 (Evening)	20:05	86	66	38	35	WD: SE	Traffic 39-82
						WS: 2m/s	Birds 38-44
Stab Class: D							Wind 39-43
							TGO reverse alarms <35
TGO Site L <sub>Aeq</sub> (15min) Contribution							<35
19/02/2020 (Night)	11:07	83	63	37	35	WD: SE	Traffic 34-82
						WS: 0.1m/s	TGO crushing 32-34
Stab Class: E							
TGO Site L <sub>Aeq</sub> (15min) Contribution							33
20/02/2020 (Evening)	20:34	86	66	41	35	WD: S	Traffic 29-84
						WS: 0.1m/s	Insects 29-31
Stab Class: E							TGO Inaudible
TGO Site L <sub>Aeq</sub> (15min) Contribution							<35
20/02/2020 (Night)	22:40	85	66	32	35	WD: ESE	Traffic 30-82
						WS: 0.1m/s	Insects 30-32
Stab Class: F							TGO Inaudible
TGO Site L <sub>Aeq</sub> (15min) Contribution							<35

Note 1: Meteorological data obtained from TGO's on-site weather station or by direct measurement by the operator.

#### 4.3 Assessment Results - Location R4

The results of the attended noise measurements at location R4 for the February 2020 survey are summarised in **Table 4** with the relevant EPL limits, the calculated mining noise contribution and prevailing meteorological conditions at the time of each measurement.

**Table 4 Operator-Attended Noise Survey Results – Location R4**

Date	Time (hrs)	Descriptor (dBA re 20 µPa)			EPL Limit	Meteorology <sup>1</sup>	Description and SPL, dBA
		L <sub>Amax</sub>	L <sub>Aeq</sub>	L <sub>A90</sub>			
18/02/2020 (Evening)	19:53	55	37	33	35	WD: E	Wind 33-55
						WS: 1m/s	Birds 33-38
							Traffic <34
							TGO Inaudible
TGO Site L <sub>Aeq</sub> (15min) Contribution							<30
18/02/2020 (Night)	11:03	55	47	43	35	WD: E	Wind 36-55
						WS: 2.5m/s	Insects <36
							TGO Inaudible
TGO Site L <sub>Aeq</sub> (15min) Contribution							<33
19/02/2020 (Evening)	20:52	55	38	35	35	WD: SE	Wind 34-55
						WS: 1.5m/s	Traffic 35-41
							TGO Inaudible
TGO Site L <sub>Aeq</sub> (15min) Contribution							<30
19/02/2020 (Night)	22:22	58	29	22	35	WD: SE	Traffic 27-36
						WS: 1m/s	Wind 34-56
							Insects <27
							TGO Inaudible
TGO Site L <sub>Aeq</sub> (15min) Contribution							<30
20/02/2020 (Evening)	21:46	54	28	22	35	WD: S	Traffic 26-34
						WS: 0.5m/s	Birds 28-54
							TGO Inaudible
TGO Site L <sub>Aeq</sub> (15min) Contribution							<35
20/02/2020 (Night)	23:27	54	29	15	35	WD: E	Traffic 22-38
						WS: 1m/s	Insects 22-26
							Dog 32-36
							Wind 30-54
							TGO Inaudible
TGO Site L <sub>Aeq</sub> (15min) Contribution							<30

Note 1: Meteorological data obtained from TGO's on-site weather station or by direct measurement by the operator.

#### 4.4 Assessment Results - Location R5

The results of the attended noise measurements at location R5 for the February 2020 survey are summarised in **Table 5** with the relevant EPL limits, the calculated mining noise contribution and prevailing meteorological conditions at the time of each measurement.

**Table 5 Operator-Attended Noise Survey Results – Location R5**

Date	Time (hrs)	Descriptor (dBA re 20 µPa)			EPL Limit	Meteorology <sup>1</sup>	Description and SPL, dBA
		L <sub>Amax</sub>	L <sub>Aeq</sub>	L <sub>A90</sub>			
18/02/2020 (Evening)	19:53	82	61	34	35	WD: E	Traffic 42-82
						WS: 1m/s	Birds 42-56
Stab Class: D							TGO Inaudible
TGO Site L <sub>Aeq</sub> (15min) Contribution							<30
18/02/2020 (Night)	23:51	75	57	49	35	WD: E	Wind 46-58
						WS: 2.5m/s	Traffic 46-75
Stab Class: D							TGO Inaudible
TGO Site L <sub>Aeq</sub> (15min) Contribution							<35
19/02/2020 (Evening)	21:16	80	62	32	35	WD: SE	Traffic 38-80
						WS: 1m/s	Wind 38-46
Stab Class: D							TGO Inaudible
TGO Site L <sub>Aeq</sub> (15min) Contribution							<30
19/02/2020 (Night)	22:01	80	61	23	35	WD: SE	Traffic 34-80
						WS: 0.1m/s	Dog 31-46
Stab Class: D							Insects <31
TGO Site L <sub>Aeq</sub> (15min) Contribution							TGO Inaudible
TGO Site L <sub>Aeq</sub> (15min) Contribution							<30
20/02/2020 (Evening)	19:24	79	60	30	35	WD: S	Traffic 28-78
						WS: 1m/s	Insects <28
Stab Class: D							Wind 28-34
TGO Site L <sub>Aeq</sub> (15min) Contribution							Birds 31-36
TGO Site L <sub>Aeq</sub> (15min) Contribution							TGO Inaudible
TGO Site L <sub>Aeq</sub> (15min) Contribution							<30
20/02/2020 (Night)	23:50	78	55	19	35	WD: E	Insects 18-24
						WS: 0.1m/s	Traffic 26-76
Stab Class: D							TGO Inaudible
TGO Site L <sub>Aeq</sub> (15min) Contribution							<30

Note 1: Meteorological data obtained from TGO's on-site weather station or by direct measurement by the operator.

#### 4.5 Assessment Results - Location R6

The results of the attended noise measurements at location R6 for the February 2020 survey are summarised in **Table 6** with the relevant EPL limits, the calculated mining noise contribution and prevailing meteorological conditions at the time of each measurement.

**Table 6 Operator-Attended Noise Survey Results – Location R6**

Date	Time (hrs)	Descriptor (dBA re 20 µPa)			EPL Limit	Meteorology <sup>1</sup>	Description and SPL, dBA
		L <sub>Amax</sub>	L <sub>Aeq</sub>	L <sub>A90</sub>			
18/02/2020 (Evening)	20:24	66	47	45	35	WD: E WS: 2.5m/s Stab Class: D	Wind 38-50
							Traffic <38
							Livestock <38
							Operator vehicle 62-66
TGO Inaudible							
TGO Site L <sub>Aeq</sub> (15min) Contribution							
<35							
18/02/2020 (Night)	23:05	55	49	47	35	WD: E WS: 2m/s Stab Class: D	Insects <36
							Wind 36-54
							TGO Inaudible
							TGO Site L <sub>Aeq</sub> (15min) Contribution
<35							
19/02/2020 (Evening)	20:27	57	39	34	35	WD: SE WS: 1m/s Stab Class: D	Insects <36
							Wind 36-55
							Traffic 33-38
							TGO Inaudible
TGO Site L <sub>Aeq</sub> (15min) Contribution							
<30							
19/02/2020 (Night)	22:45	88	50	26	35	WD: SE WS: 0.1m/s Stab Class: E	Insects 24-27
							Traffic 27-36
							Operator vehicle 82-88
							TGO Inaudible
TGO Site L <sub>Aeq</sub> (15min) Contribution							
<30							
20/02/2020 (Evening)	20:12	88	50	22	35	WD: S WS: 0.1m/s Stab Class: E	Operator vehicle 82-88
							Insects 28-30
							Birds 28-34
							Traffic 26-36
TGO Inaudible							
TGO Site L <sub>Aeq</sub> (15min) Contribution							
<30							
20/02/2020 (Night)	23:03	50	33	30	35	WD: E WS: 0.5m/s Stab Class: E	Insects 35-40
							Traffic 34-36
							TGO Inaudible
							TGO Site L <sub>Aeq</sub> (15min) Contribution
<30							

Note 1: Meteorological data obtained from TGO's on-site weather station or by direct measurement by the operator.

#### 4.6 Assessment Results - Location R23

The results of the attended noise measurements at location R23 for the February 2020 survey are summarised in **Table 7** with the relevant EPL limits, the calculated mining noise contribution and prevailing meteorological conditions at the time of each measurement.

**Table 7 Operator-Attended Noise Survey Results – Location R23**

Date	Time (hrs)	Descriptor (dBA re 20 µPa)			EPL Limit	Meteorology <sup>1</sup>	Description and SPL, dBA
		L <sub>Amax</sub>	L <sub>Aeq</sub>	L <sub>A90</sub>			
18/02/2020 (Evening)	21:08	56	44	33	38	WD: E	Traffic 42-56
						WS: 1m/s	Wind 36-42
Stab Class: D							TGO Inaudible
TGO Site L <sub>Aeq</sub> (15min) Contribution							<35
18/02/2020 (Night)	22:24	55	39	32	36	WD: E	Traffic 31-55
						WS: 1m/s	Wind 31-36
Stab Class: E							TGO reverse alarms 32-36 TGO crushing 32-36
TGO Site L <sub>Aeq</sub> (15min) Contribution							34
19/02/2020 (Evening)	19:48	76	55	40	38	WD: SE	Birds 46-76
						WS: 2m/s	Dog 43-59
Stab Class: D							Wind <49 Traffic 39-56 TGO Inaudible
TGO Site L <sub>Aeq</sub> (15min) Contribution							<35
19/02/2020 (Night)	23:26	64	45	34	36	WD: SE	TGO reverse alarms 32-36
						WS: 0.1m/s	Traffic 34-64
Stab Class: E							Dog 31-60
TGO Site L <sub>Aeq</sub> (15min) Contribution							34
20/02/2020 (Evening)	21:02	62	43	34	38	WD: S	Traffic 34-62
						WS: 0.5m/s	Dog 38-46
Stab Class: E							TGO crushing 32-36
TGO Site L <sub>Aeq</sub> (15min) Contribution							34
20/02/2020 (Night)	22:22	55	43	35	36	WD: SE	Traffic 32-54
						WS: 0.1m/s	TGO reverse alarms 32-36
Stab Class: D							TGO crushing 30-36
TGO Site L <sub>Aeq</sub> (15min) Contribution							34

Note 1: Meteorological data obtained from TGO's on-site weather station or by direct measurement by the operator.



## 5 Discussion

### 5.1 Discussion of Results - Location R2

Monitoring between Tuesday 18 February 2020 to Thursday 20 February 2020 identified that TGO was audible during two measurements at location R2. Although crushing / processing and reverse alarms were audible the mining contribution remained below 35dBA. Therefore, the relevant noise limit of 35dB LAeq(15min) was satisfied. Extraneous sources such as wind in trees, insects, livestock, birds, traffic and dogs barking were audible during the survey periods.

### 5.2 Discussion of Results - Location R3/R29

Monitoring from Tuesday 18 February 2020 to Thursday 20 February 2020 identified that TGO was audible on two occasions at location R3/23 on the 19 February 2020. The estimated mining contribution remained below 35dBA. Therefore, the relevant noise limit of 35dB LAeq(15min) was satisfied. Extraneous sources such as traffic, wind in trees, birds and insects were audible during the measurements.

### 5.3 Discussion of Results - Location R4

Monitoring from Tuesday 18 February 2020 to Thursday 20 February 2020 identified that TGO was inaudible during measurements at location R4, and the estimated mining contribution remained below 35dBA. Therefore, the relevant noise limit of 35dB LAeq(15min) was satisfied. Extraneous sources such as wind in trees, birds, traffic, insects and birds were audible during the measurements.

### 5.4 Discussion of Results - Location R5

Monitoring from Tuesday 18 February 2020 to Thursday 20 February 2020 identified that TGO was inaudible during measurements at location R5. The estimated mining contribution remained below 35dBA, and the relevant noise limit of 35dB LAeq(15min) was satisfied. Extraneous sources such as traffic, birds, wind in trees, dog bark and insects were audible during the measurements.

### 5.5 Discussion of Results - Location R6

Monitoring from Tuesday 18 February 2020 to Thursday 20 February 2020 identified that TGO was inaudible on all occasions at location R6. Notwithstanding, the estimated mining contribution remained below 35dBA, and the relevant noise limit of 35dB LAeq(15min) was satisfied. Extraneous sources such as wind in trees, traffic, livestock, operator vehicle, insects and birds were audible during the measurements.

## 5.6 Discussion of Results - Location R23

Monitoring between Tuesday 18 February 2020 to Thursday 20 February 2020 identified that TGO was audible during four measurements at location R23. The estimated mining contribution did not exceed 35dBA, and the relevant noise limit of 36dB LAeq(15min) was satisfied. Extraneous sources such as traffic, wind in trees, birds and dog bark were audible during the survey periods.

## 6 Comparison of Attended and Unattended Monitoring Results

To address Condition 6 of Schedule 3 of the Project Approval, a program to calibrate and validate the real-time noise monitoring results with the attended monitoring results has been completed.

The validation compares monthly attended monitoring results against the closest assessed unattended monitoring location. Currently, TGO has an unattended real-time monitoring terminal installed at the Brooklands property (nearest to R23). **Figure 1** identifies the location of the monitor with respect to the attended monitoring locations. It is noted that the Brooklands unattended monitor is situated 600m west of the attended noise monitoring location R23, therefore, background (LA90) noise levels are significantly lower due to offset distance to highway traffic.

A comparison of mine noise contributions between attended and unattended noise monitoring demonstrates a general consistency between attended and unattended results. It was noted that birds and highway traffic noise influenced measured noise levels for this assessment. Furthermore, for February 2020, results remained below the relevant criteria for both attended and unattended locations.

**Table 8** provides a summary comparison of results between the attended and unattended noise surveys for R23.

**Table 8 Comparison of Attended and Unattended Results – R23**

Assessment Type	Time (hrs)	Descriptor (dBA re 20 µPa)			Criteria	Mine Noise Contribution	Meteorology <sup>1</sup>	Description and SPL, dBA
		L <sub>Amax</sub>	L <sub>Aeq</sub>	L <sub>A90</sub>				
		Tuesday 18 February 2020						
Attended	21:08	56	44	33	38	<35	WD: E WS: 1m/s Stab Class: D	Traffic 42-56 Wind 36-42 TGO Inaudible
Unattended	21:15	57	44	38	38	<35		TGO Inaudible
Attended	22:24	55	39	32	36	34	WD: E WS: 1m/s Stab Class: E	Traffic 31-55 Wind 31-36 TGO reverse alarms 32-36 TGO crushing 32-36
Unattended	22:30	59	42	37	36	<35		TGO Inaudible
Wednesday 19 February 2020								
Attended	19:48	76	55	40	38	<35	WD: SE WS: 2m/s Stab Class: D	Birds 46-76 Dog 43-59 Wind <49 Traffic 39-56 TGO Inaudible
Unattended	19:45	65	43	37	38	<35		Traffic TGO Inaudible
Attended	23:26	64	45	34	36	34	WD: SE WS: 0.1m/s Stab Class: E	TGO reverse alarms 32-36 Traffic 34-64 Dog 31-60
Unattended	23:30	55	40	32	36	<35		Birds TGO Inaudible
Thursday 20 February 2020								
Attended	21:02	62	43	34	38	34	WD: S WS: 0.5m/s Stab Class: E	Traffic 34-62 Dog 38-46 TGO crushing 32-36
Unattended	21:00	63	54	36	38	<35		Traffic Birds TGO Inaudible
Attended	22:22	55	43	35	36	34	WD: SE WS: 0.1m/s Stab Class: D	Traffic 32-54 TGO reverse alarms 32-36 TGO crushing 30-36
Unattended	22:15	59	47	41	36	<35		Birds TGO Inaudible

Note 1: Meteorological data obtained from TGO's on-site weather station or by direct measurement by the operator.

## 7 Conclusion

Muller Acoustic Consulting Pty Ltd (MAC) has completed a Noise Monitoring Assessment on behalf of Tomingley Gold Operations (TGO). The assessment was completed to provide monthly monitoring data so that TGO can actively quantify and manage site noise emissions.

Attended monitoring conducted from Tuesday 18 February 2020 to Thursday 20 February 2020, identified that TGO mine noise was occasionally audible at three of the monitoring locations R2, R3 and R23, the other three locations remained inaudible during the measurement period. A review of monitoring data and operator attended observations determined that TGO contributions generally did not exceed relevant limits during applicable meteorological conditions.

*This page has been intentionally left blank*

# Appendix A - Glossary of Terms

Several technical terms have been used in this report and are explained in **Table A1**.

Table A1 Glossary of Terms	
Term	Description
1/3 Octave	Single octave bands divided into three parts
Octave	A division of the frequency range into bands, the upper frequency limit of each band being twice the lower frequency limit.
ABL	Assessment Background Level (ABL) is defined in the NPI as a single figure background level for each assessment period (day, evening and night). It is the tenth percentile of the measured L90 statistical noise levels.
Ambient Noise	The noise associated with a given environment. Typically a composite of sounds from many sources located both near and far where no particular sound is dominant.
A Weighting	A standard weighting of the audible frequencies designed to reflect the response of the human ear to noise.
dBA	Noise is measured in units called decibels (dB). There are several scales for describing noise, the most common being the 'A-weighted' scale. This attempts to closely approximate the frequency response of the human ear.
dB(Z)	Decibels Linear or decibels Z-weighted.
Hertz (Hz)	The measure of frequency of sound wave oscillations per second - 1 oscillation per second equals 1 hertz.
LA10	A noise level which is exceeded 10 % of the time. It is approximately equivalent to the average of maximum noise levels.
LA90	Commonly referred to as the background noise, this is the level exceeded 90 % of the time.
LAeq	The summation of noise over a selected period of time. It is the energy average noise from a source, and is the equivalent continuous sound pressure level over a given period.
LAmx	The maximum root mean squared (rms) sound pressure level received at the microphone during a measuring interval.
RBL	The Rating Background Level (RBL) is an overall single figure background level representing each assessment period over the whole monitoring period. The RBL is used to determine the intrusiveness criteria for noise assessment purposes and is the median of the ABL's.
Sound power level (SWL)	<p>This is a measure of the total power radiated by a source. The sound power of a source is a fundamental location of the source and is independent of the surrounding environment. Or a measure of the energy emitted from a source as sound and is given by :</p> $= 10 \cdot \log_{10} (W/W_0)$ <p>Where : W is the sound power in watts and W<sub>0</sub> is the sound reference power at 10-12 watts.</p>

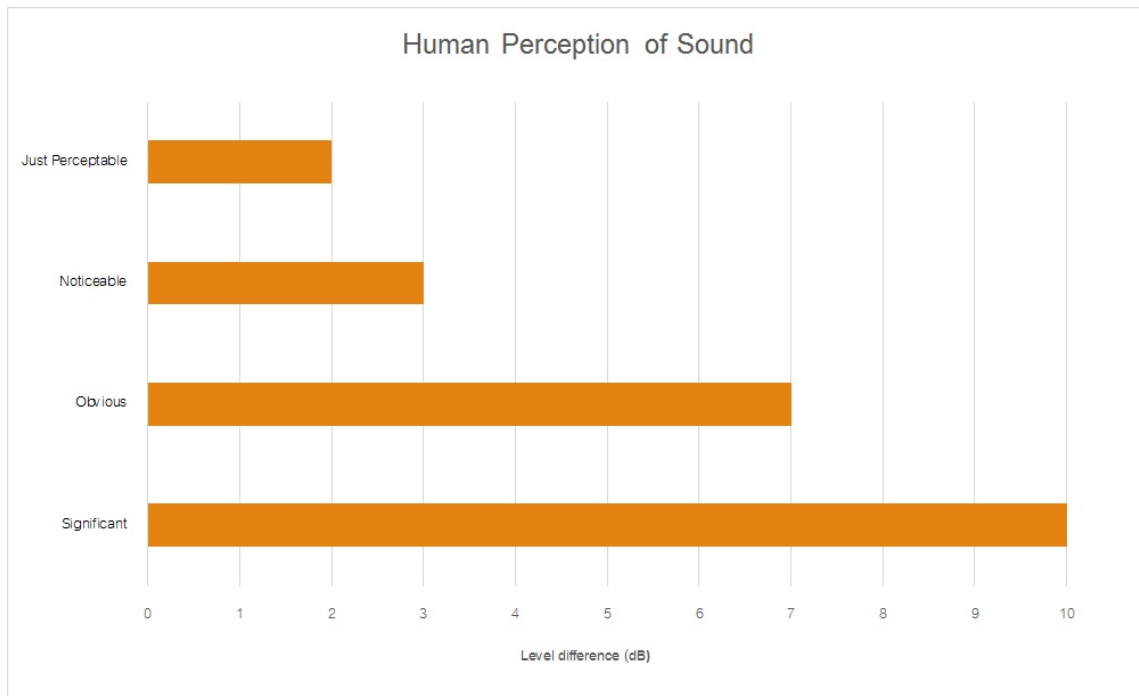


Table A2 provides a list of common noise sources and their typical sound level.

**Table A2 Common Noise Sources and Their Typical Sound Pressure Levels (SPL), dBA**

Source	Typical Sound Level
Threshold of pain	140
Jet engine	130
Hydraulic hammer	120
Chainsaw	110
Industrial workshop	100
Lawn-mower (operator position)	90
Heavy traffic (footpath)	80
Elevated speech	70
Typical conversation	60
Ambient suburban environment	40
Ambient rural environment	30
Bedroom (night with windows closed)	20
Threshold of hearing	0

**Figure A1 – Human Perception of Sound**



Muller Acoustic Consulting Pty Ltd  
PO Box 262, Newcastle NSW 2300  
ABN: 36 602 225 132  
P: +61 2 4920 1833  
[www.mulleracoustic.com](http://www.mulleracoustic.com)

